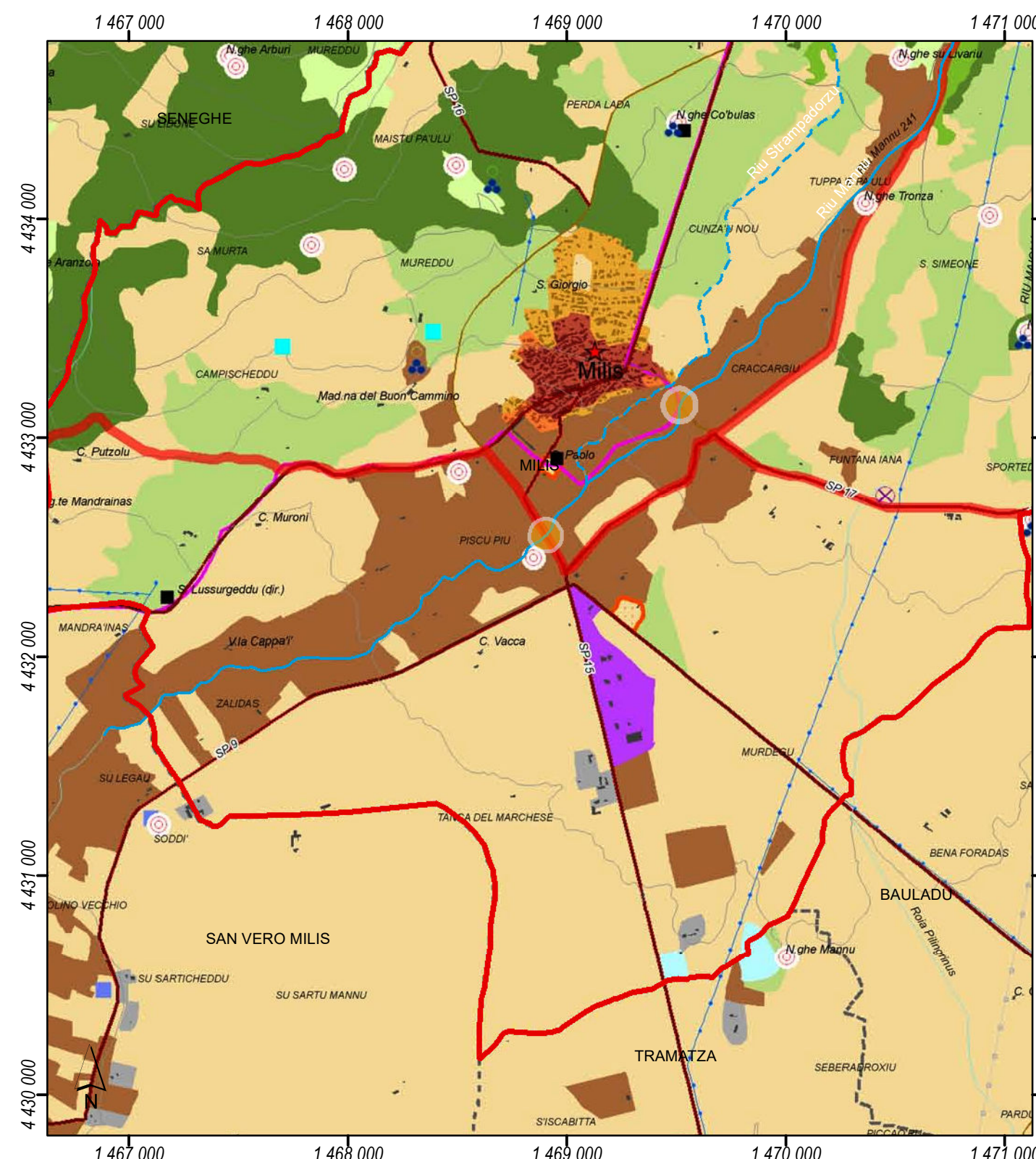
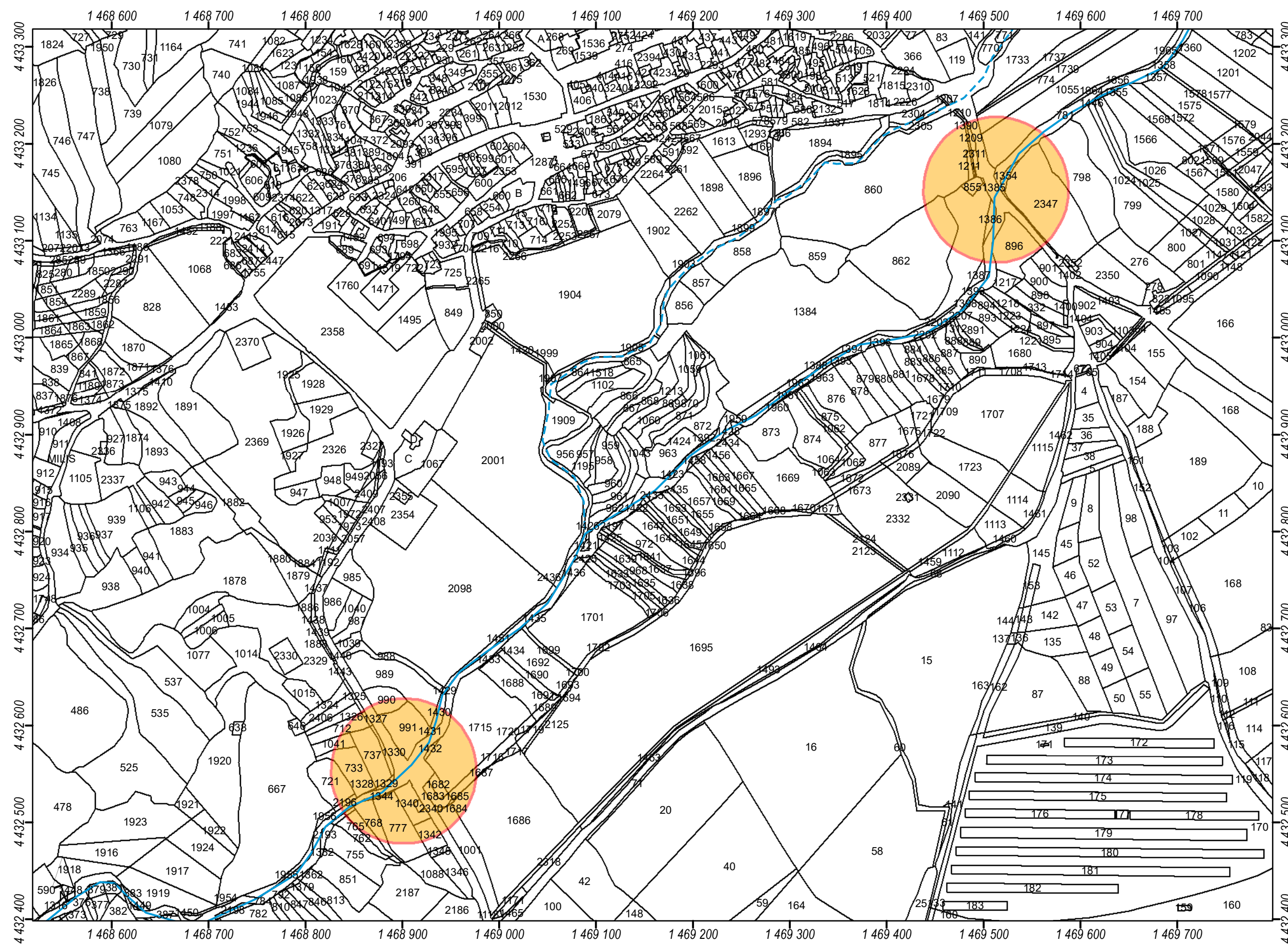


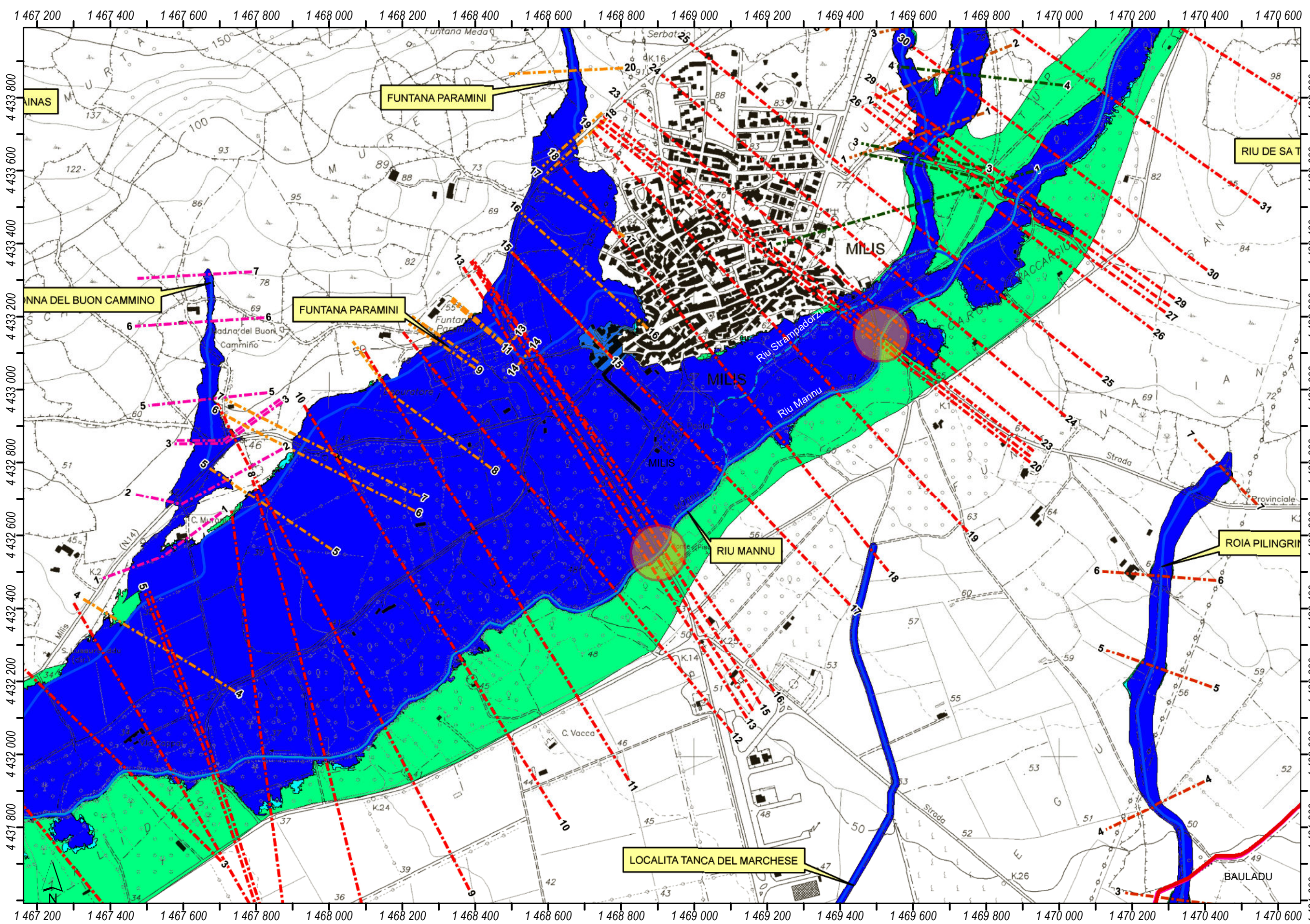
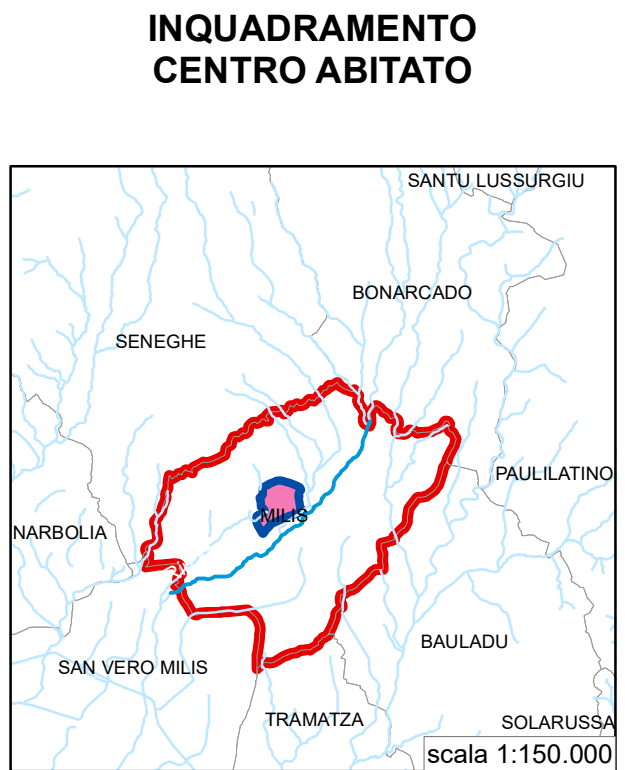
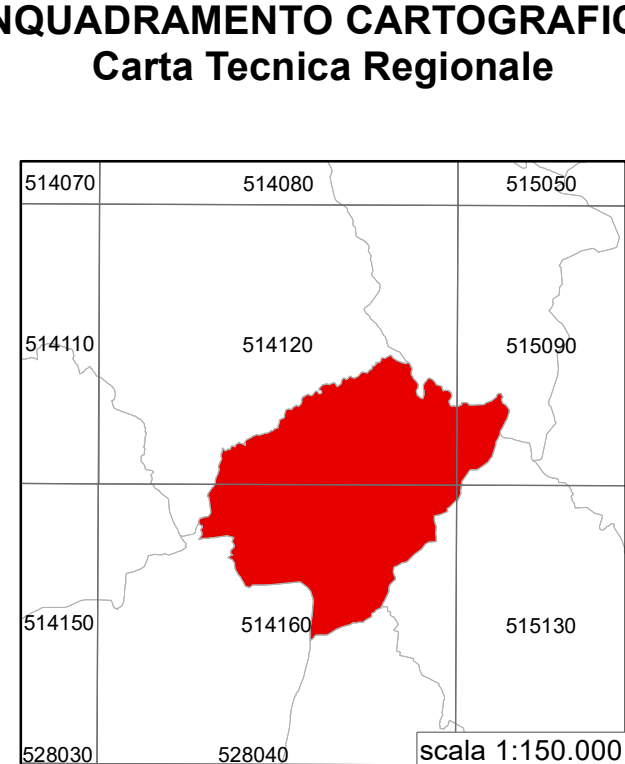
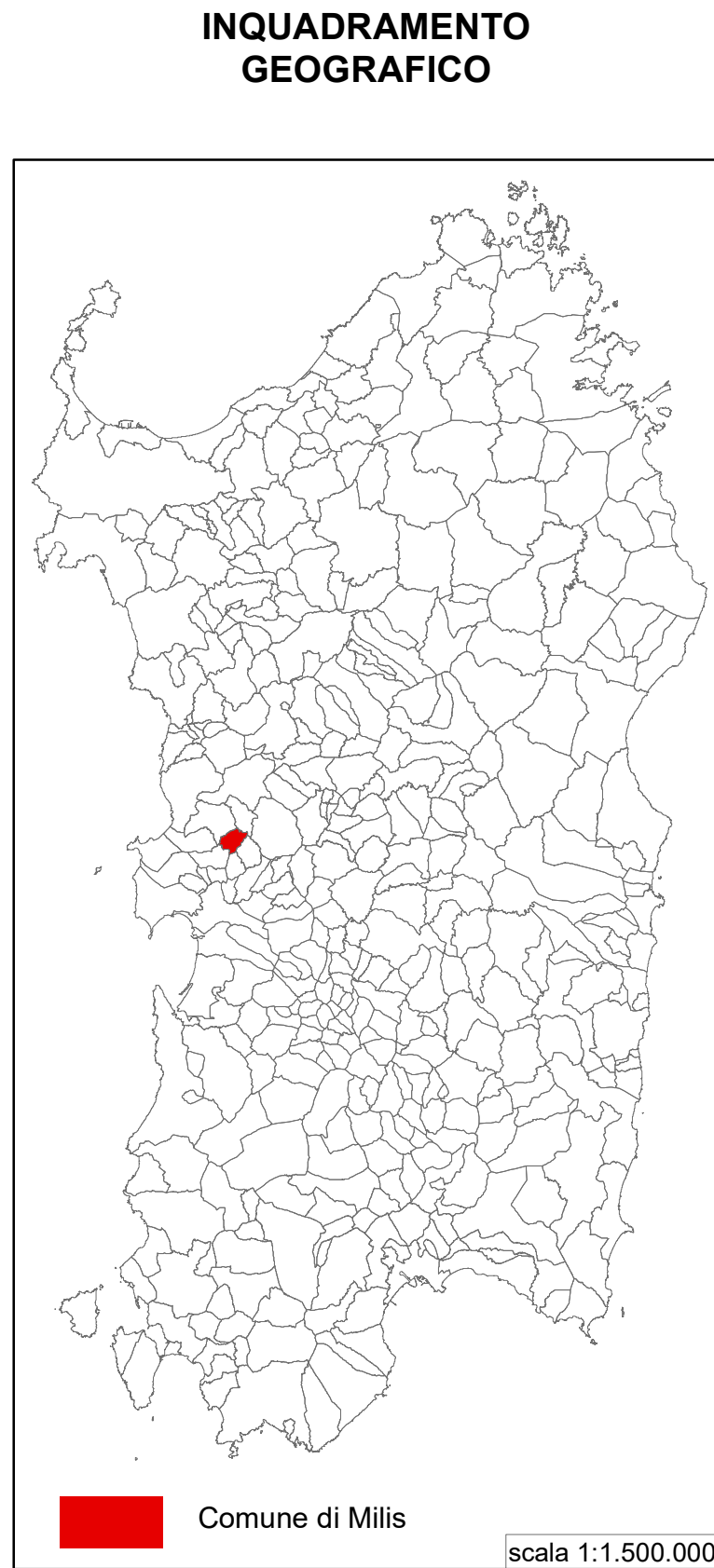
STRALCIO CARTOGRAFIA I.G.M. scala 1:25.000



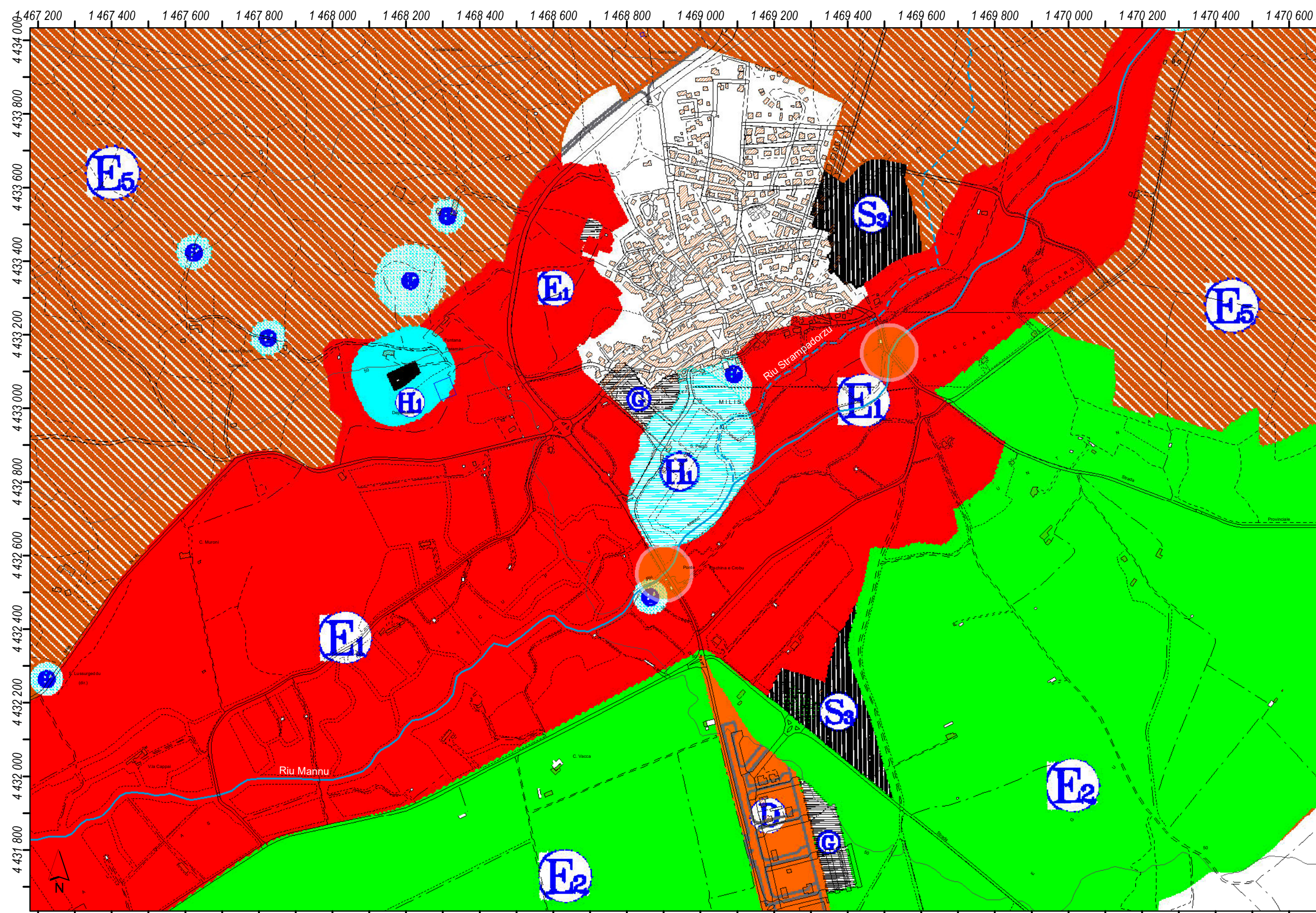
STRALCIO P.P.R. scala 1:25.000



STRALCIO PLANIMETRIA CATASTALE scala 1:4.000



STRALCIO PERICOLOSITA' IDRAULICA DA STUDIO DI ADEGUAMENTO AL P.A.I. scala 1:10.000



STRALCIO DEL P.U.C. VIGENTE scala 1:10.000

REGIONE AUTONOMA DELLA SARDEGNA	
CBO CONSORZIO DI BONIFICA DELL'ORISTANESE	
SISTEMAZIONE RIO MULINO DE JOSSO - MILIS	
CUP: 484H17000990002 - CAT: P1017	
PROGETTO DEFINITIVO	
Il Committente CONSORZIO DI BONIFICA DELL'ORISTANESE	Il Responsabile del Unico del Procedimento Ing. Giorgio BRAVIN
Elab. 1	Inquadramenti cartografici, catastali e pianificatori
R.T.P. CUCCU-FRAU - v. Alfieri n. 21, 09170 - ORISTANO	
Il capogruppo Ing. Simone CUCCU	
data - 21/11/2022 REV. 3	